

Legend

- Order Limits
- Species-rich Hedgerow
- Species-poor Hedgerow
- Defunct SR Hedge
- Defunct SP Hedge
- SR Hedge with Trees
- SP Hedge with Trees

The Infrastructure Planning (Applications: Prescribed Forms and Procedure) Regulations 2009 – Regulation 5(2)(l)

REV	DATE	BY	DESCRIPTION	CHK	APP
01	29/10/19	PJ	First Issue	IE	CM

DRAWING STATUS: **FINAL**



WSP House, 70 Chancery Lane, London, WC2A 1AF, UK,
T+ 44 (0) 020 7314 5000
wsp.com

CLIENT

PROJECT: **AQUIND Interconnector**

TITLE: **Figure 16.4 - Hedgerows
Sheet 1 of 8**

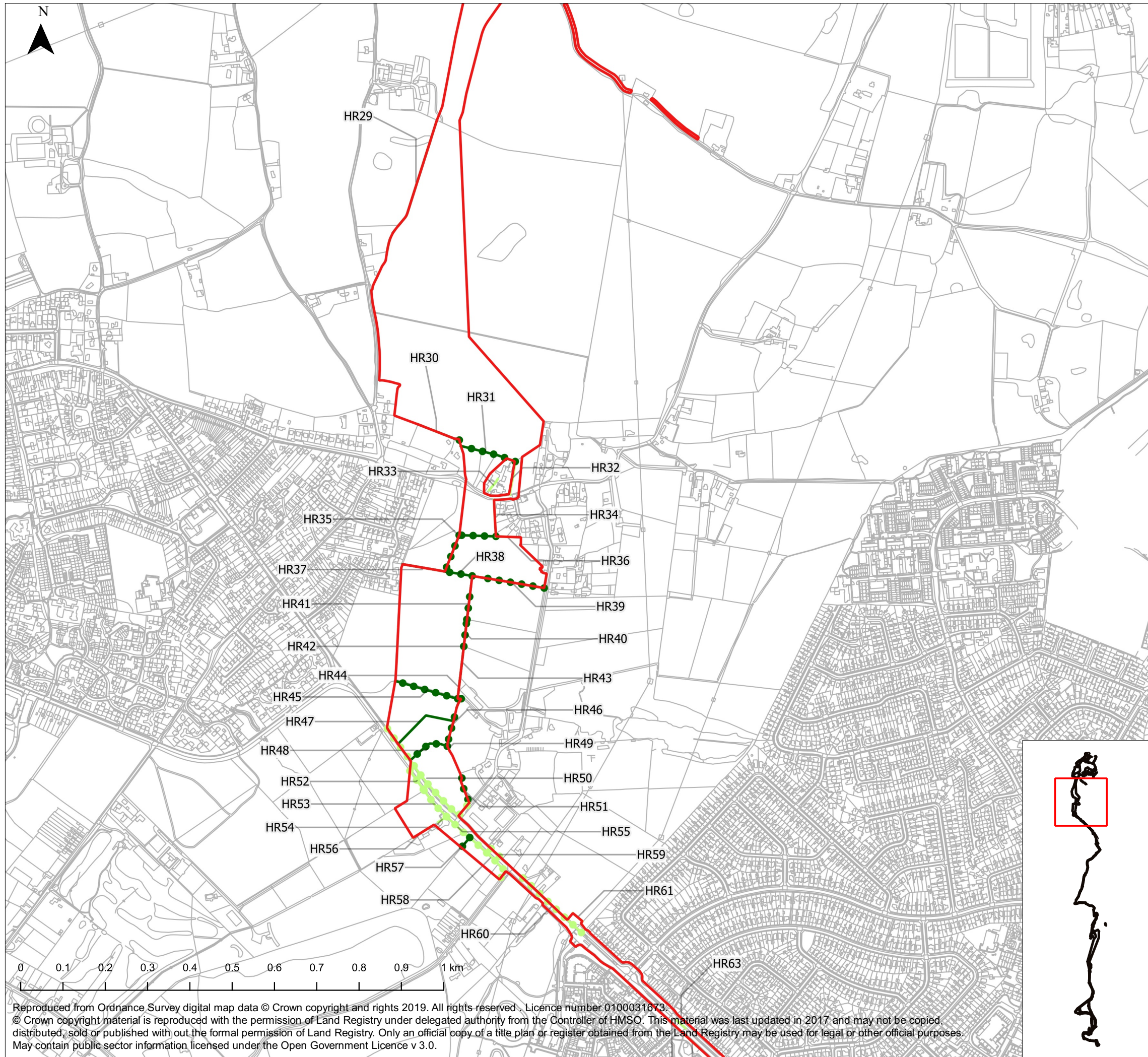
SCALE AT A3: 1:9000	CHECKED: IE	APPROVED: CM
------------------------	----------------	-----------------

PROJECT NO: EN020022	DESIGNED: PJ	DRAWN: PJ	DATE: 29/10/19
-------------------------	-----------------	--------------	-------------------

DRAWING NO: EN020022-ES-16.4-Sheet1	REV NO. 01
--	---------------

© WSP UK Ltd

Reproduced from Ordnance Survey digital map data © Crown copyright and rights 2019. All rights reserved. Licence number 0100031673.
© Crown copyright material is reproduced with the permission of Land Registry under delegated authority from the Controller of HMSO. This material was last updated in 2017 and may not be copied, distributed, sold or published without the formal permission of Land Registry. Only an official copy of a title plan or register obtained from the Land Registry may be used for legal or other official purposes.
May contain public sector information licensed under the Open Government Licence v 3.0.



Legend

- Order Limits
- Species-rich Hedgerow
- Species-poor Hedgerow
- Defunct SR Hedge
- Defunct SP Hedge
- SR Hedge with Trees
- SP Hedge with Trees

The Infrastructure Planning (Applications: Prescribed Forms and Procedure) Regulations 2009 – Regulation 5(2)(l)

REV	DATE	BY	DESCRIPTION	CHK	APP
01	29/10/19	PJ	First Issue	IE	CM

DRAWING STATUS: **FINAL**

WSP

WSP House, 70 Chancery Lane, London, WC2A 1AF, UK,
T+ 44 (0) 020 7314 5000
wsp.com

CLIENT: **AQUIND**

PROJECT: **AQUIND Interconnector**

TITLE: **Figure 16.4 - Hedgerows Sheet 2 of 8**

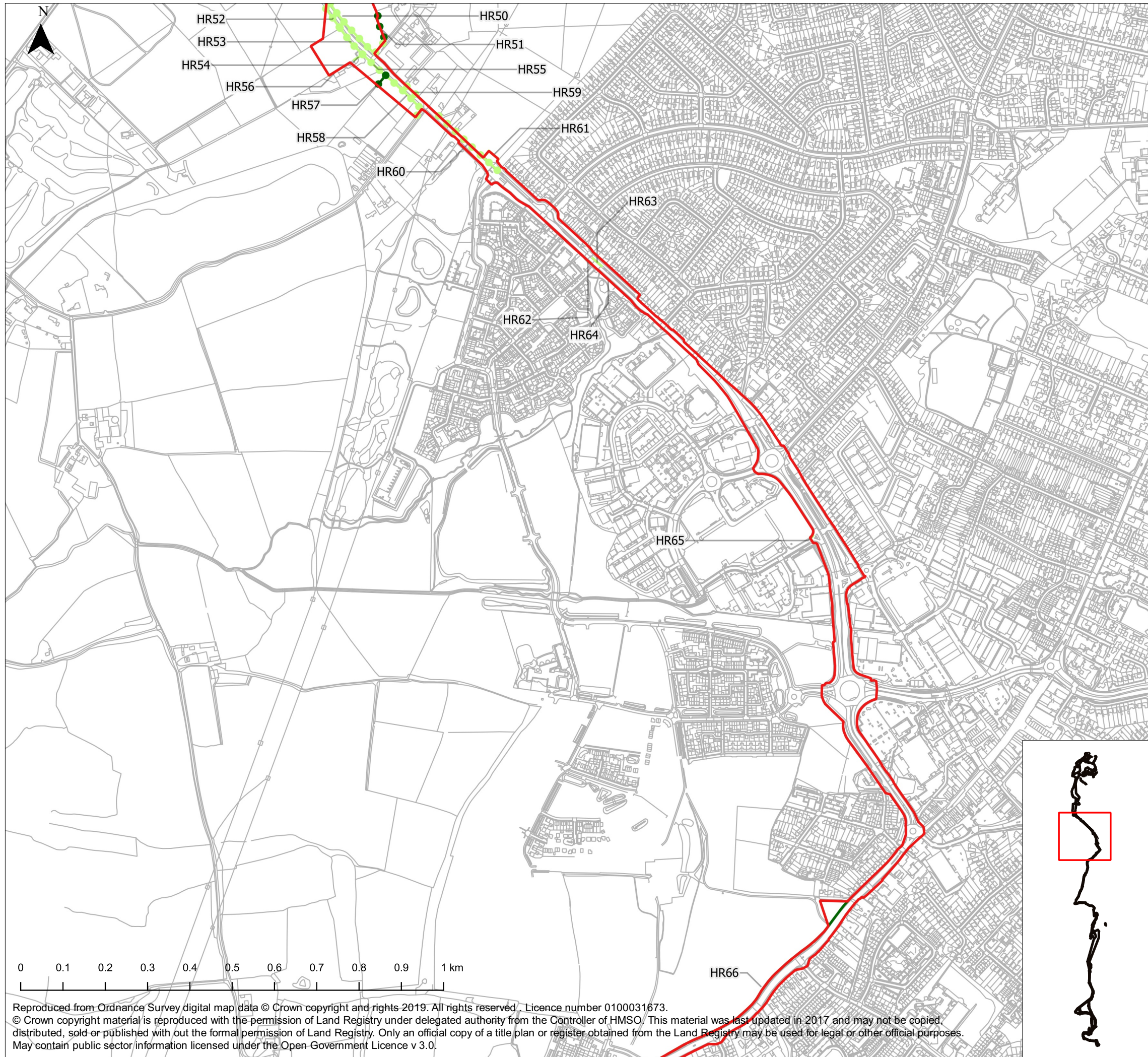
SCALE AT A3: 1:9000	CHECKED: IE	APPROVED: CM
PROJECT NO: EN020022	DESIGNED: PJ	DRAWN: PJ
		DATE: 29/10/19

DRAWING NO: EN020022-ES-16.4-Sheet2	REV NO: 01
--	---------------

© WSP UK Ltd



Reproduced from Ordnance Survey digital map data © Crown copyright and rights 2019. All rights reserved. Licence number 0100031673.
© Crown copyright material is reproduced with the permission of Land Registry under delegated authority from the Controller of HMSO. This material was last updated in 2017 and may not be copied, distributed, sold or published with out the formal permission of Land Registry. Only an official copy of a title plan or register obtained from the Land Registry may be used for legal or other official purposes.
May contain public sector information, licensed under the Open Government Licence v 3.0.



Legend

- Order Limits
- Species-rich Hedgerow
- Species-poor Hedgerow
- Defunct SR Hedge
- Defunct SP Hedge
- SR Hedge with Trees
- SP Hedge with Trees

The Infrastructure Planning (Applications: Prescribed Forms and Procedure) Regulations 2009 – Regulation 5(2)(l)

REV	DATE	BY	DESCRIPTION	CHK	APP
01	29/10/19	PJ	First Issue	IE	CM

DRAWING STATUS: **FINAL**



WSP House, 70 Chancery Lane, London, WC2A 1AF, UK,
T+ 44 (0) 020 7314 5000
wsp.com

CLIENT



PROJECT:

AQUIND Interconnector

TITLE:

Figure 16.4 - Hedgerows
Sheet 3 of 8

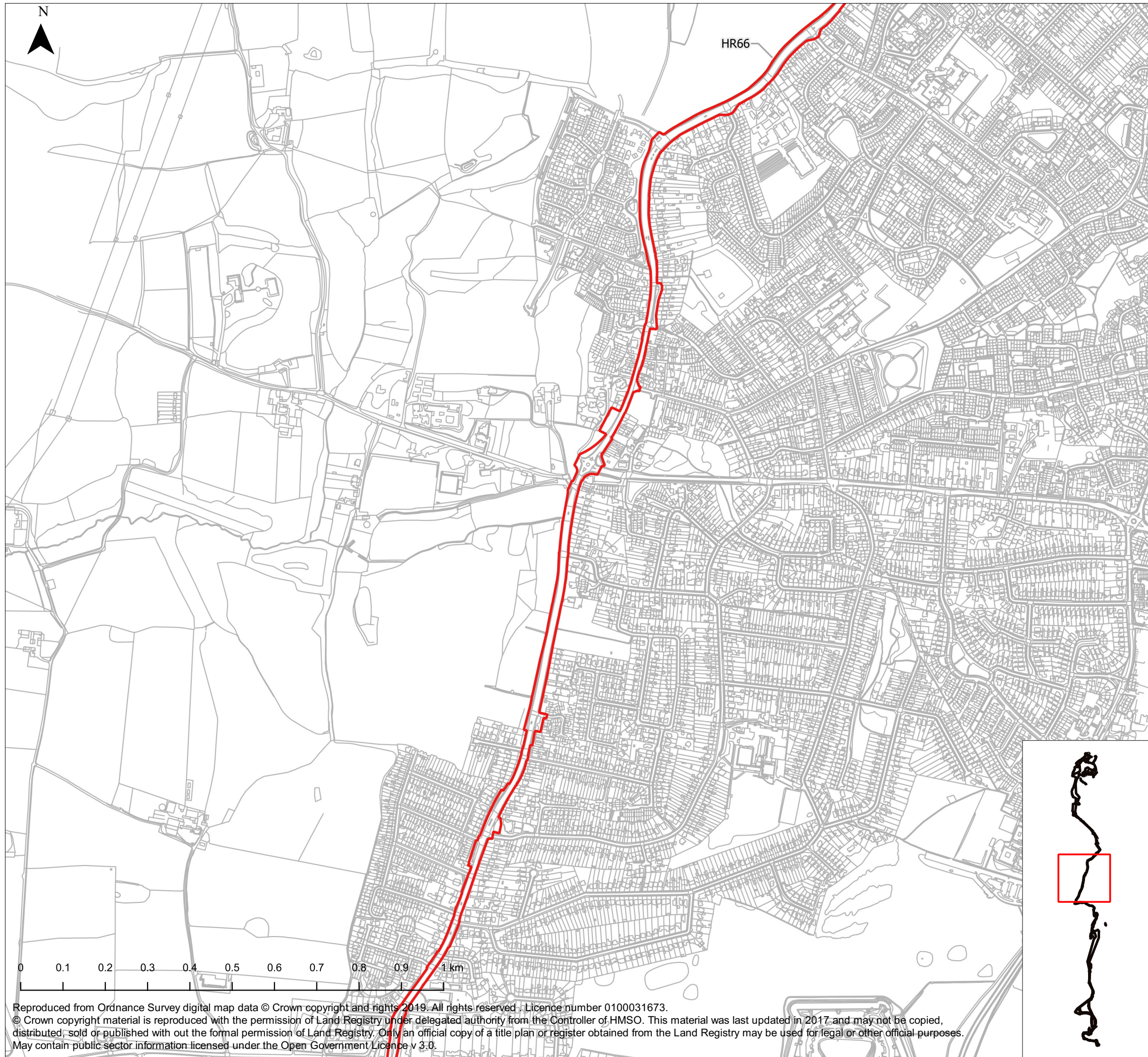
SCALE AT A3: 1:9000	CHECKED: IE	APPROVED: CM
------------------------	----------------	-----------------

PROJECT NO: EN020022	DESIGNED: PJ	DRAWN: PJ	DATE: 29/10/19
-------------------------	-----------------	--------------	-------------------

DRAWING NO: EN020022-ES-16.4-Sheet3	REV NO. 01
--	---------------

© WSP UK Ltd

Reproduced from Ordnance Survey digital map data © Crown copyright and rights 2019. All rights reserved. Licence number 0100031673.
© Crown copyright material is reproduced with the permission of Land Registry under delegated authority from the Controller of HMSO. This material was last updated in 2017 and may not be copied, distributed, sold or published without the formal permission of Land Registry. Only an official copy of a title plan or register obtained from the Land Registry may be used for legal or other official purposes.
May contain public sector information licensed under the Open Government Licence v 3.0.



Legend

- Order Limits
- Species-rich Hedgerow
- Species-poor Hedgerow
- Defunct SR Hedge
- Defunct SP Hedge
- SR Hedge with Trees
- SP Hedge with Trees

The Infrastructure Planning (Applications: Prescribed Forms and Procedure) Regulations 2009 – Regulation 5(2)(l)

REV	DATE	BY	DESCRIPTION	CHK	APP
01	29/10/19	PJ	First Issue	IE	CM

DRAWING STATUS: **FINAL**



WSP House, 70 Chancery Lane, London, WC2A 1AF, UK,
T+ 44 (0) 020 7314 5000
wsp.com

CLIENT



PROJECT:

AQUIND Interconnector

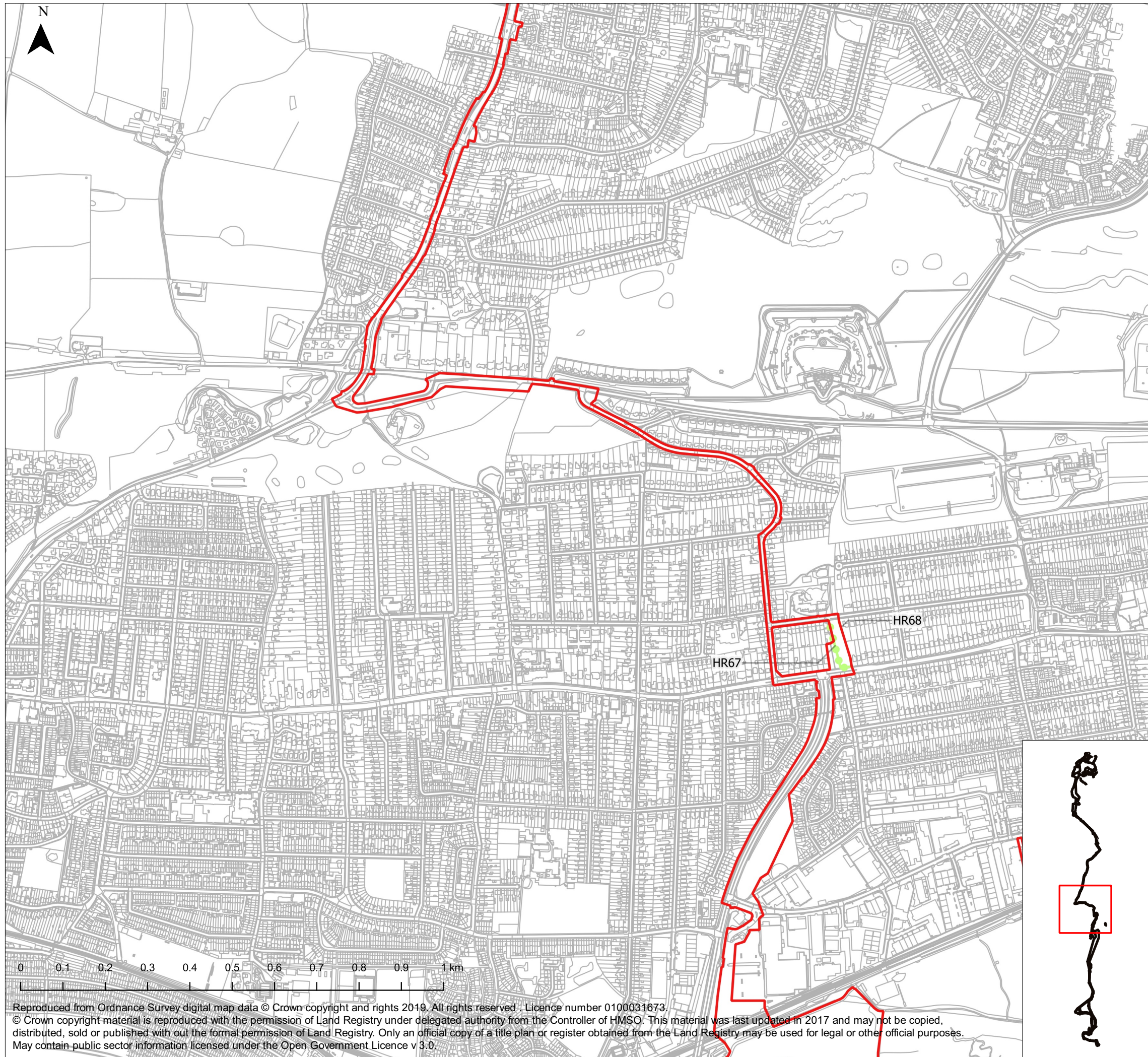
TITLE:

Figure 16.4 - Hedgerows
Sheet 4 of 8

SCALE AT A3: 1:9000	CHECKED: IE	APPROVED: CM
PROJECT NO: EN020022	DESIGNED: PJ	DRAWN: PJ
DRAWING NO: EN020022-ES-16.4-Sheet4		DATE: 29/10/19
DRAWING NO: EN020022-ES-16.4-Sheet4		REV NO. 01

© WSP UK Ltd

Reproduced from Ordnance Survey digital map data © Crown copyright and rights 2019. All rights reserved. Licence number 0100031673.
© Crown copyright material is reproduced with the permission of Land Registry under delegated authority from the Controller of HMSO. This material was last updated in 2017 and may not be copied, distributed, sold or published without the formal permission of Land Registry. Only an official copy of a title plan or register obtained from the Land Registry may be used for legal or other official purposes.
May contain public sector information licensed under the Open Government Licence v 3.0.



Legend

- Order Limits
- Species-rich Hedgerow
- Species-poor Hedgerow
- Defunct SR Hedge
- Defunct SP Hedge
- SR Hedge with Trees
- SP Hedge with Trees

The Infrastructure Planning (Applications: Prescribed Forms and Procedure) Regulations 2009 – Regulation 5(2)(l)

REV	DATE	BY	DESCRIPTION	CHK	APP
01	29/10/19	PJ	First Issue	IE	CM

DRAWING STATUS: **FINAL**

WSP House, 70 Chancery Lane, London, WC2A 1AF, UK,
T+ 44 (0) 020 7314 5000
wsp.com

CLIENT

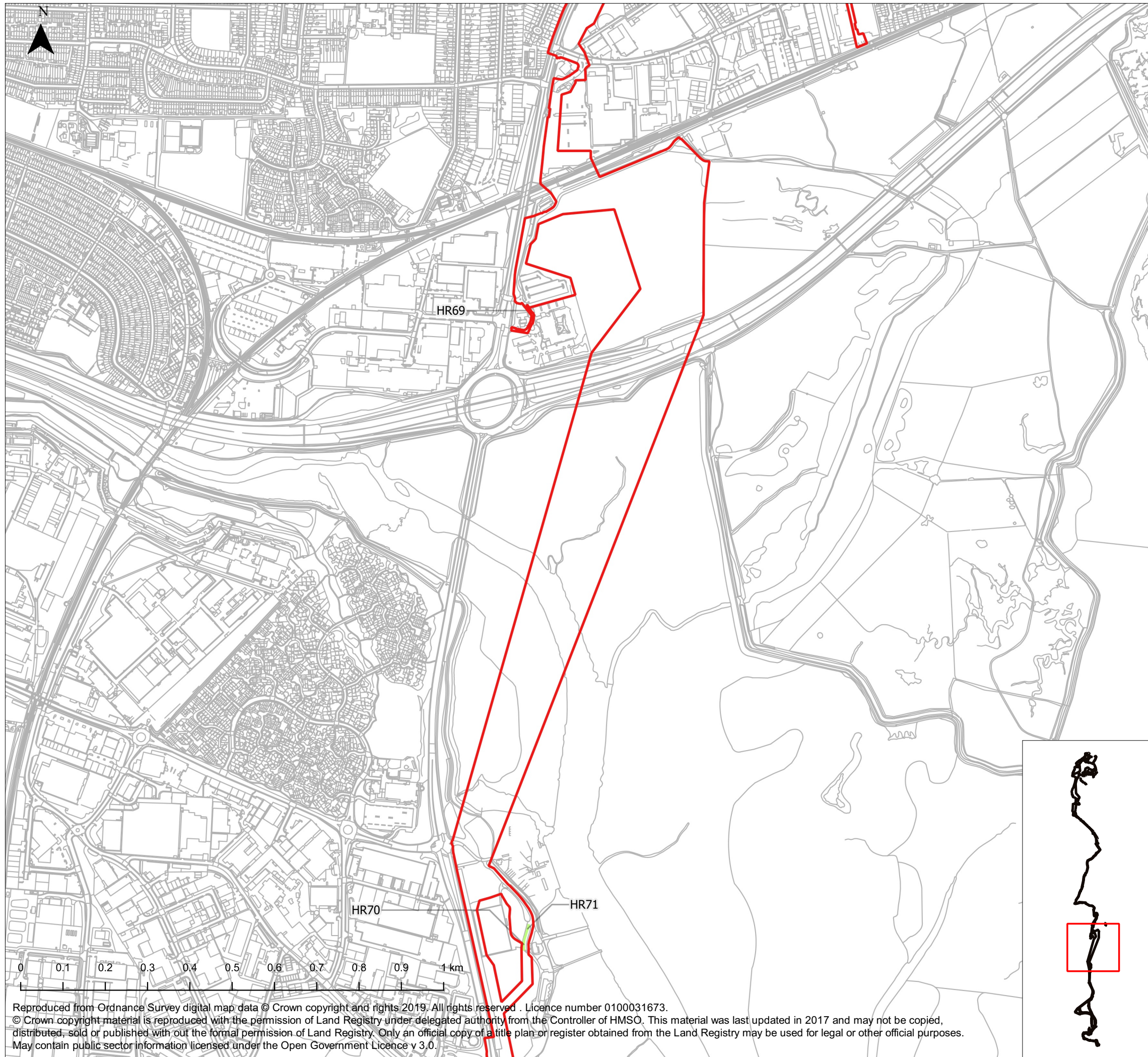
PROJECT: AQUIND Interconnector

TITLE: Figure 16.4 - Hedgerows
Sheet 5 of 8

SCALE AT A3: 1:9000	CHECKED: IE	APPROVED: CM
PROJECT NO: EN020022	DESIGNED: PJ	DRAWN: PJ
DRAWING NO: EN020022-ES-16.4-Sheet5		DATE: 29/10/19
REV NO: 01		

© WSP UK Ltd

Reproduced from Ordnance Survey digital map data © Crown copyright and rights 2019. All rights reserved. Licence number 0100031673.
 © Crown copyright material is reproduced with the permission of Land Registry under delegated authority from the Controller of HMSO. This material was last updated in 2017 and may not be copied, distributed, sold or published without the formal permission of Land Registry. Only an official copy of a title plan or register obtained from the Land Registry may be used for legal or other official purposes.
 May contain public sector information licensed under the Open Government Licence v 3.0.



Legend

- Order Limits
- Species-rich Hedgerow
- Species-poor Hedgerow
- Defunct SR Hedge
- Defunct SP Hedge
- SR Hedge with Trees
- SP Hedge with Trees

The Infrastructure Planning (Applications: Prescribed Forms and Procedure) Regulations 2009 – Regulation 5(2)(l)

REV	DATE	BY	DESCRIPTION	CHK	APP
01	29/10/19	PJ	First Issue	IE	CM

DRAWING STATUS: **FINAL**

WSP House, 70 Chancery Lane, London, WC2A 1AF, UK,
T+ 44 (0) 020 7314 5000
wsp.com

CLIENT

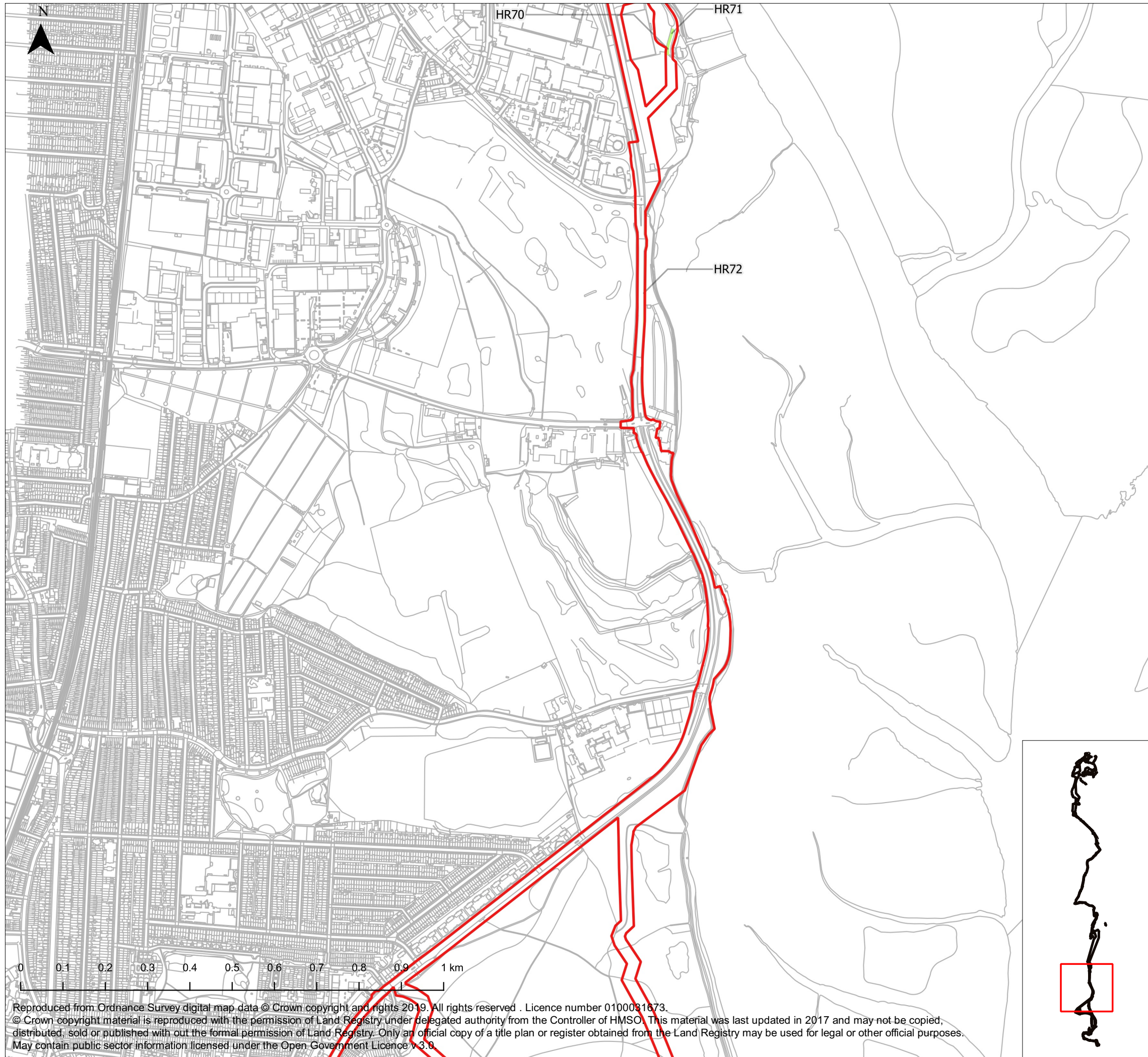
PROJECT: **AQUIND Interconnector**

TITLE: **Figure 16.4 - Hedgerows
Sheet 6 of 8**

SCALE AT A3: 1:9000	CHECKED: IE	APPROVED: CM
PROJECT NO: EN020022	DESIGNED: PJ	DRAWN: PJ
DRAWING NO: EN020022-ES-16.4-Sheet6		DATE: 29/10/19
REV NO: 01		

© WSP UK Ltd

Reproduced from Ordnance Survey digital map data © Crown copyright and rights 2019. All rights reserved. Licence number 0100031673.
© Crown copyright material is reproduced with the permission of Land Registry under delegated authority from the Controller of HMSO. This material was last updated in 2017 and may not be copied, distributed, sold or published without the formal permission of Land Registry. Only an official copy of a title plan or register obtained from the Land Registry may be used for legal or other official purposes.
May contain public sector information licensed under the Open Government Licence v 3.0.



Legend

- Order Limits
- Species-rich Hedgerow
- Species-poor Hedgerow
- Defunct SR Hedge
- Defunct SP Hedge
- SR Hedge with Trees
- SP Hedge with Trees

The Infrastructure Planning (Applications: Prescribed Forms and Procedure) Regulations 2009 – Regulation 5(2)(l)

REV	DATE	BY	DESCRIPTION	CHK	APP
01	29/10/19	PJ	First Issue	IE	CM

DRAWING STATUS: **FINAL**



WSP House, 70 Chancery Lane, London, WC2A 1AF, UK,
T+ 44 (0) 020 7314 5000
wsp.com

CLIENT

PROJECT: AQUIND Interconnector

TITLE: Figure 16.4 - Hedgerows
Sheet 7 of 8

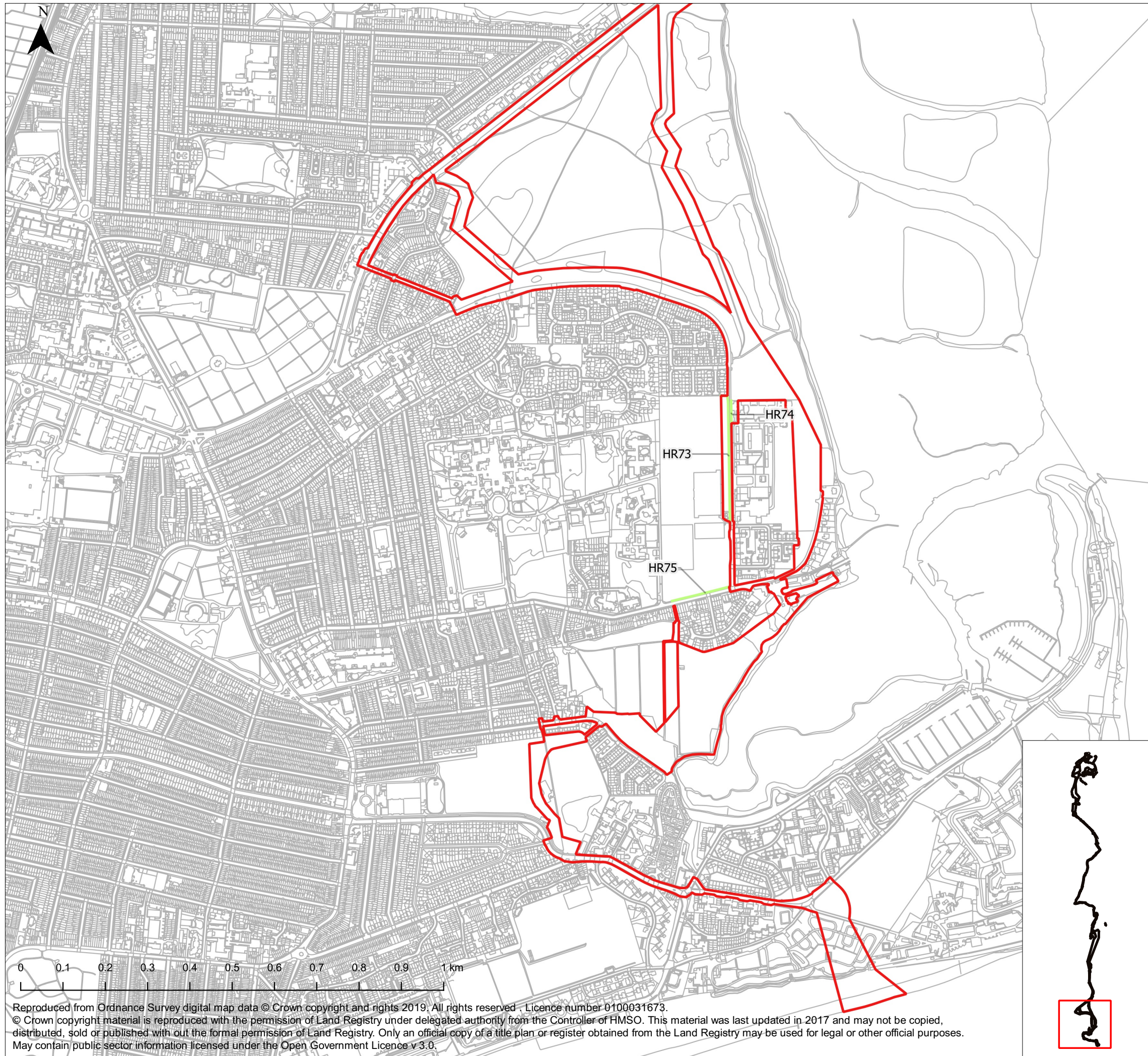
SCALE AT A3: 1:9000	CHECKED: IE	APPROVED: CM
------------------------	----------------	-----------------

PROJECT NO: EN020022	DESIGNED: PJ	DRAWN: PJ	DATE: 29/10/19
-------------------------	-----------------	--------------	-------------------

DRAWING NO: EN020022-ES-16.4-Sheet7	REV NO. 01
--	---------------



Reproduced from Ordnance Survey digital map data © Crown copyright and rights 2019. All rights reserved. Licence number 0100091673.
© Crown copyright material is reproduced with the permission of Land Registry under delegated authority from the Controller of HMSO. This material was last updated in 2017 and may not be copied, distributed, sold or published without the formal permission of Land Registry. Only an official copy of a title plan or register obtained from the Land Registry may be used for legal or other official purposes.
May contain public sector information licensed under the Open Government Licence v 3.0.



Legend

- Order Limits
- Species-rich Hedgerow
- Species-poor Hedgerow
- Defunct SR Hedge
- Defunct SP Hedge
- SR Hedge with Trees
- SP Hedge with Trees

The Infrastructure Planning (Applications: Prescribed Forms and Procedure) Regulations 2009 – Regulation 5(2)(l)

REV	DATE	BY	DESCRIPTION	CHK	APP
01	29/10/19	PJ	First Issue	IE	CM

DRAWING STATUS:

FINAL



WSP House, 70 Chancery Lane, London, WC2A 1AF, UK,
T+ 44 (0) 020 7314 5000
wsp.com

CLIENT



PROJECT:

AQUIND Interconnector

TITLE:

Figure 16.4 - Hedgerows
Sheet 8 of 8

SCALE AT A3: 1:9000	CHECKED: IE	APPROVED: CM
PROJECT NO: EN020022	DESIGNED: PJ	DRAWN: PJ
DRAWING NO: EN020022-ES-16.4-Sheet8		DATE: 29/10/19
REV NO. 01		

© WSP UK Ltd

Reproduced from Ordnance Survey digital map data © Crown copyright and rights 2019. All rights reserved. Licence number 0100031673.
© Crown copyright material is reproduced with the permission of Land Registry under delegated authority from the Controller of HMSO. This material was last updated in 2017 and may not be copied, distributed, sold or published without the formal permission of Land Registry. Only an official copy of a title plan or register obtained from the Land Registry may be used for legal or other official purposes.
May contain public sector information licensed under the Open Government Licence v 3.0.

